





KEY

-  Site Boundary
-  Concrete slab paving with exposed aggregate finish
-  Concrete paviors
-  Buoy with running mooring

NOTES:

1. Footpath crossing and dropped kerbs at each driveway.
2. 2 number parking spaces per house.
3. Public footpath altered as shown.
4. Concrete block pavior system specified to meet SUDS requirement.
5. For wheeled waste storage refer to drawings 005, 006, 007 and 011.
6. 2.4m footpath width complies with Driveway sight lines of 2.4mx42m
7. Driveway gradients and turning areas to comply with Council Operational Services requirements.

- REVISIONS
- A 26.2.10 Car port roof at House 5 amended to meet Isle of Bute Sailing Club. General notes and drop kerbs added to pavement and driveways. Car spaces added.
 - B 19.3.10 Hatch added to hard surfaces, dimensions added.
 - C 07.7.10 Site plan and driveways amended to reflect road engineers comments. Plan updated to new two storey design. Buoy with running mooring added.
 - D 26.07.10 Site boundary extended to kerb line at planning department request.

MNA
Michael Nisbet
 Architect
 85 Main Street, Symington, Biggar ML12 6LL
 T 01899 320015 M 07800 988028
 E mn@michaelnisbet.co.uk
 W michaelnisbet.co.uk

RESIDENTIAL DEVELOPMENT
 WEST BAY, ROTHESAY
 PROPOSED SITE PLAN

Drawn By : GL www.georgelewisarchitecture.com	Date February 2010
Drawing Number 0809 / 003 D	Scale 1:200

Proposed Site Plan

